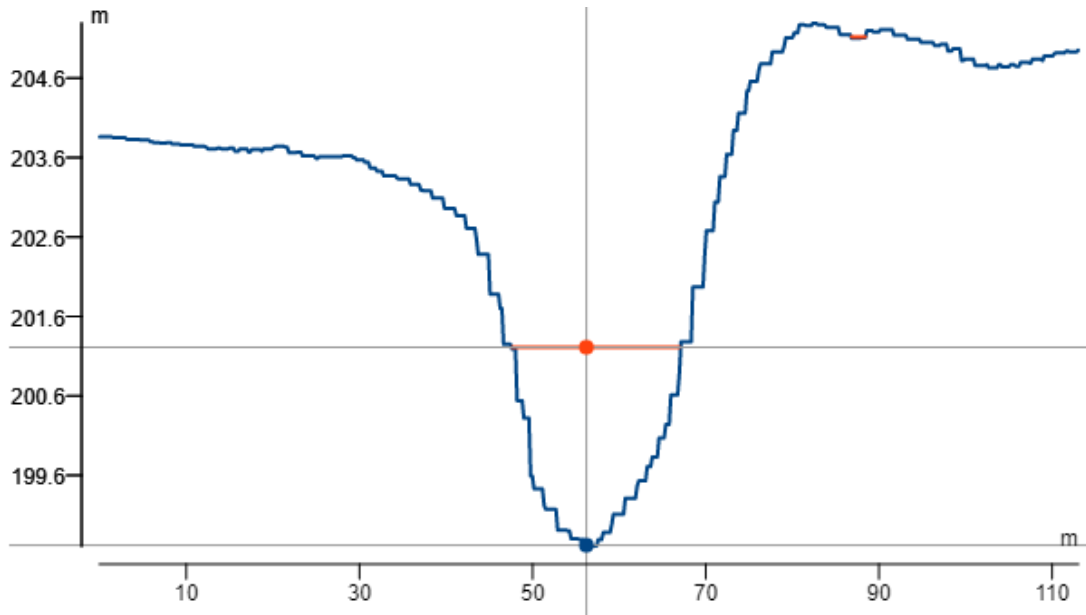


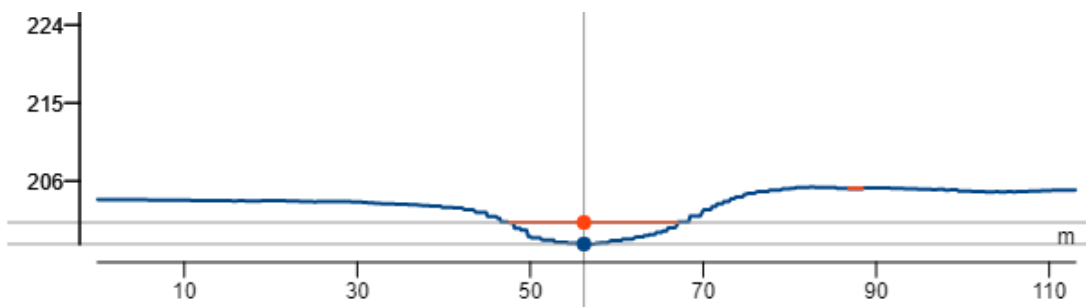
**Snitt 1 med profiler i ulike målestokk og lik målestokk:**



**Lon, Lat:** 11.2643, 60.1846 **Distance:** 56.21 m

**Elevations:**

- 201.21 m Norway/Buildings (flooded areas)
- 198.72 m Norway/Buildings

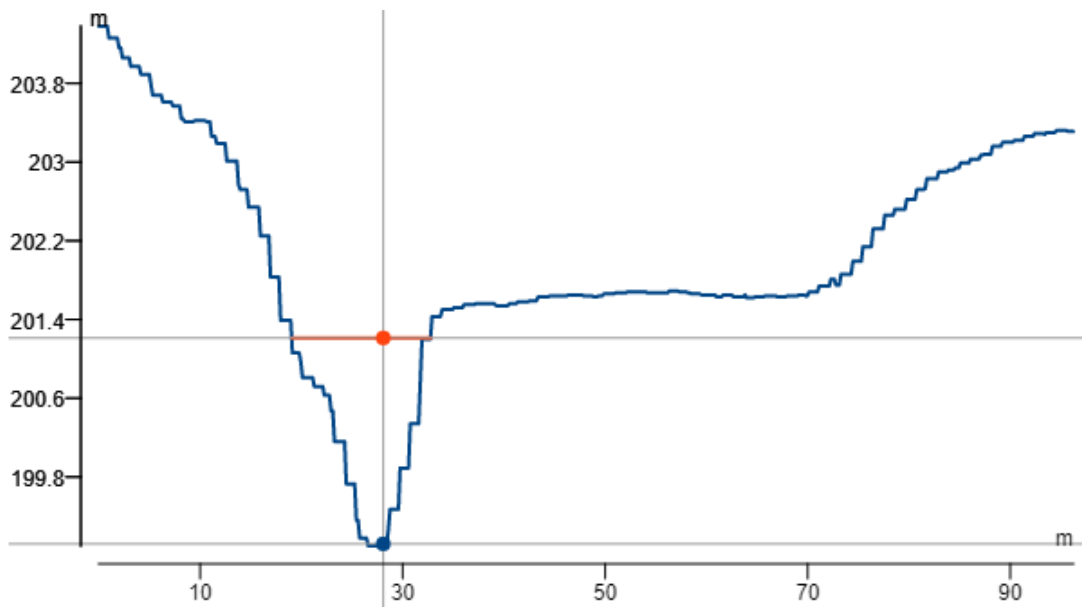


**Lon, Lat:** 11.2643, 60.1846 **Distance:** 56.21 m

**Elevations:**

- 201.21 m Norway/Buildings (flooded areas)
- 198.72 m Norway/Buildings

**Snitt 2 med profiler i ulike målestokk og lik målestokk:**

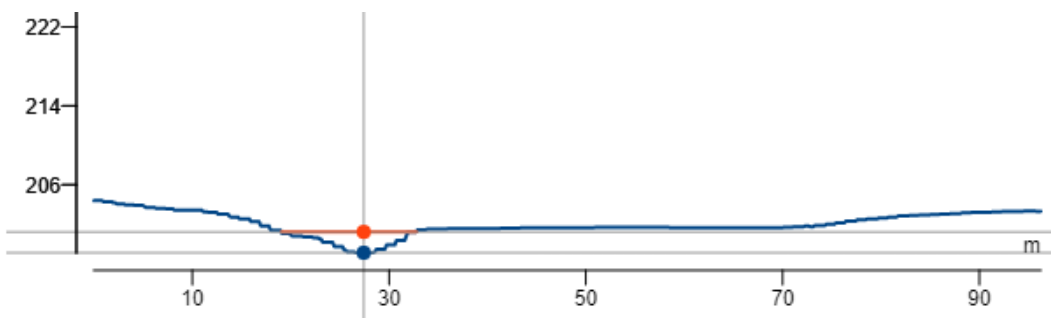


Lon, Lat: 11.2634, 60.1840 Distance: 28.09 m

**Elevations:**

201.21 m Norway/Buildings (flooded areas)

199.12 m Norway/Buildings



Lon, Lat: 11.2634, 60.1840 Distance: 27.42 m

**Elevations:**

201.21 m Norway/Buildings (flooded areas)

199.10 m Norway/Buildings